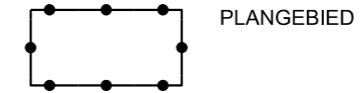
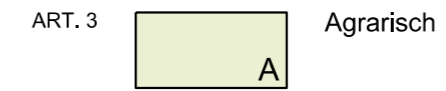


PLANGEBIED

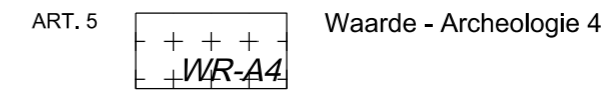


BESTEMMINGEN

bestemmingen

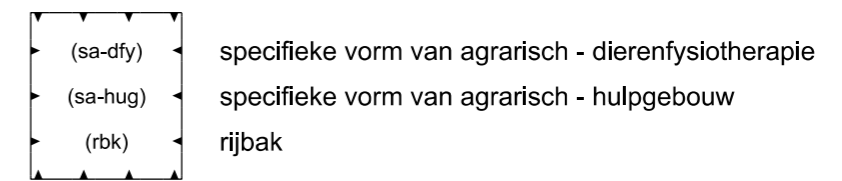


dubbelbestemmingen



AANDUIDINGEN

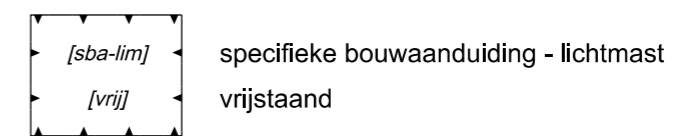
functieaanduidingen



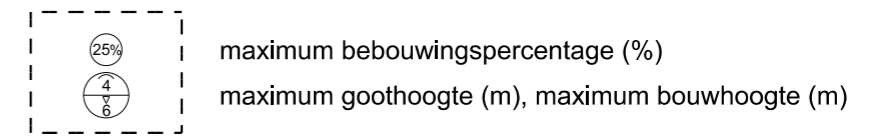
bouwvlak



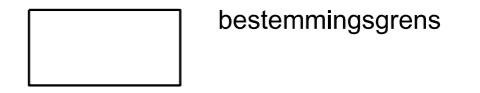
bouwaanduidingen



maatvoering



VERKLARINGEN



GEMEENTE NEERIJNEN

Bestemmingsplan St. Antoniestraat 27a Tuil

PLANSTATUS ontwerp **verbeelding**

PLANNUMMER NL.IMRO.0304.BPtuiAntoniestr27a-1802 SCHAAL 1:1000 DATUM 18-09-2018

